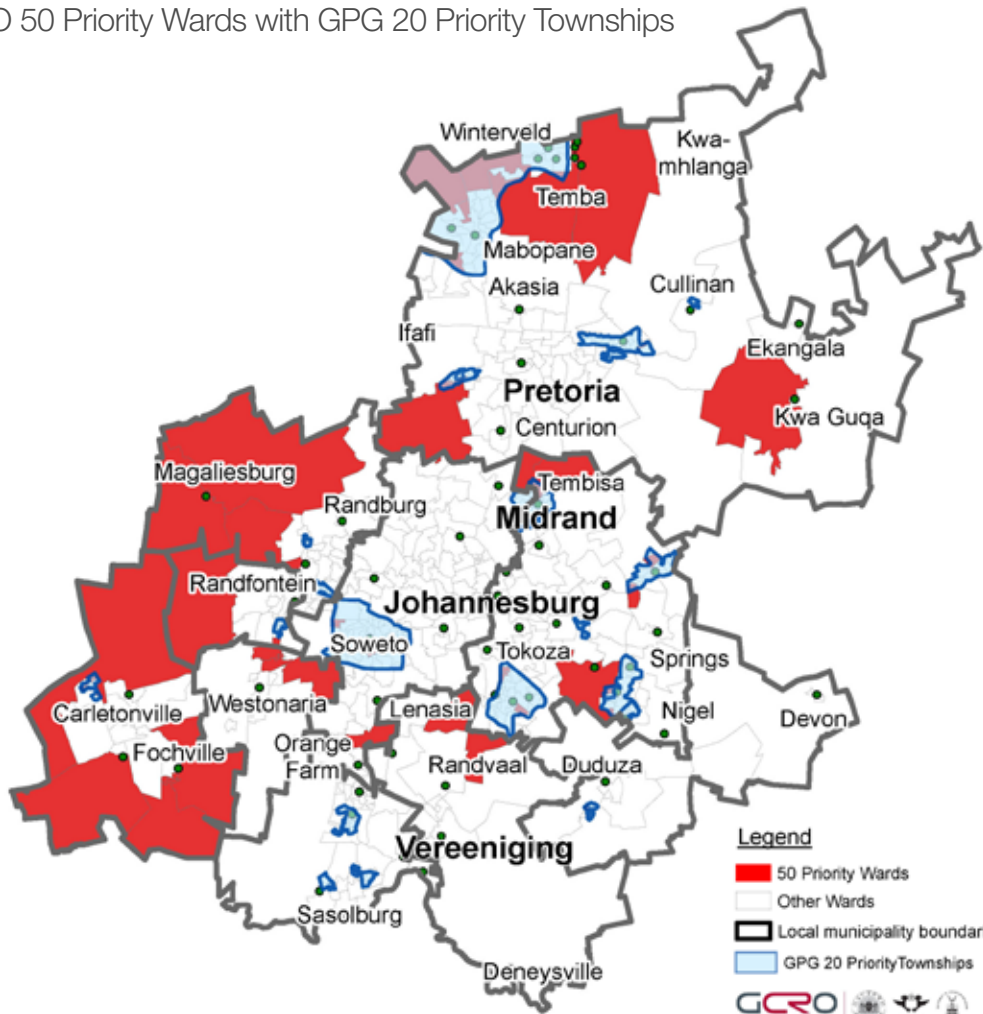


# 06 Gauteng's 50 priority wards


4x5 FILM

GCRO 50 Priority Wards with GPG 20 Priority Townships

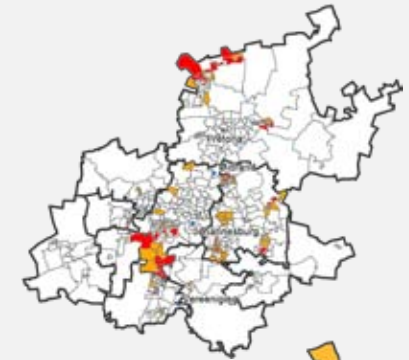


220 EPC SSO

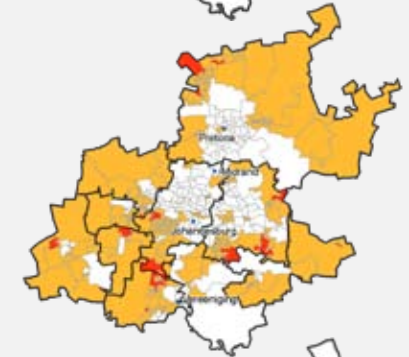
## EXAMPLES OF INDICATORS PER WARD



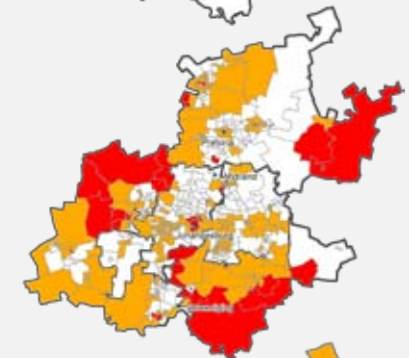
% of each ward covered by **informal settlements**



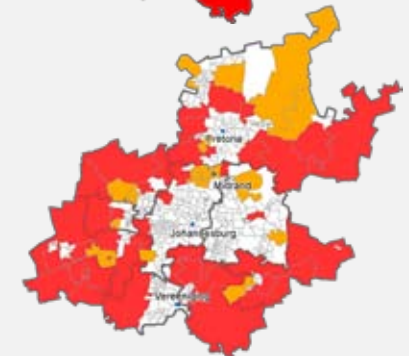
Average **household income**



% of adults receiving **social grants**



% of population aged 0-18 **further than 3km from a public school**



An interactive viewer has been developed for users to analyse the **50 priority wards** derived from **18 indicators**. You can search for and zoom to a ward, view and map each individual indicator, change the weighting of an individual indicator and see the effect on the priority wards map.

<http://www.gcro.ac.za/maps-gis/interactive-maps/50pw>

